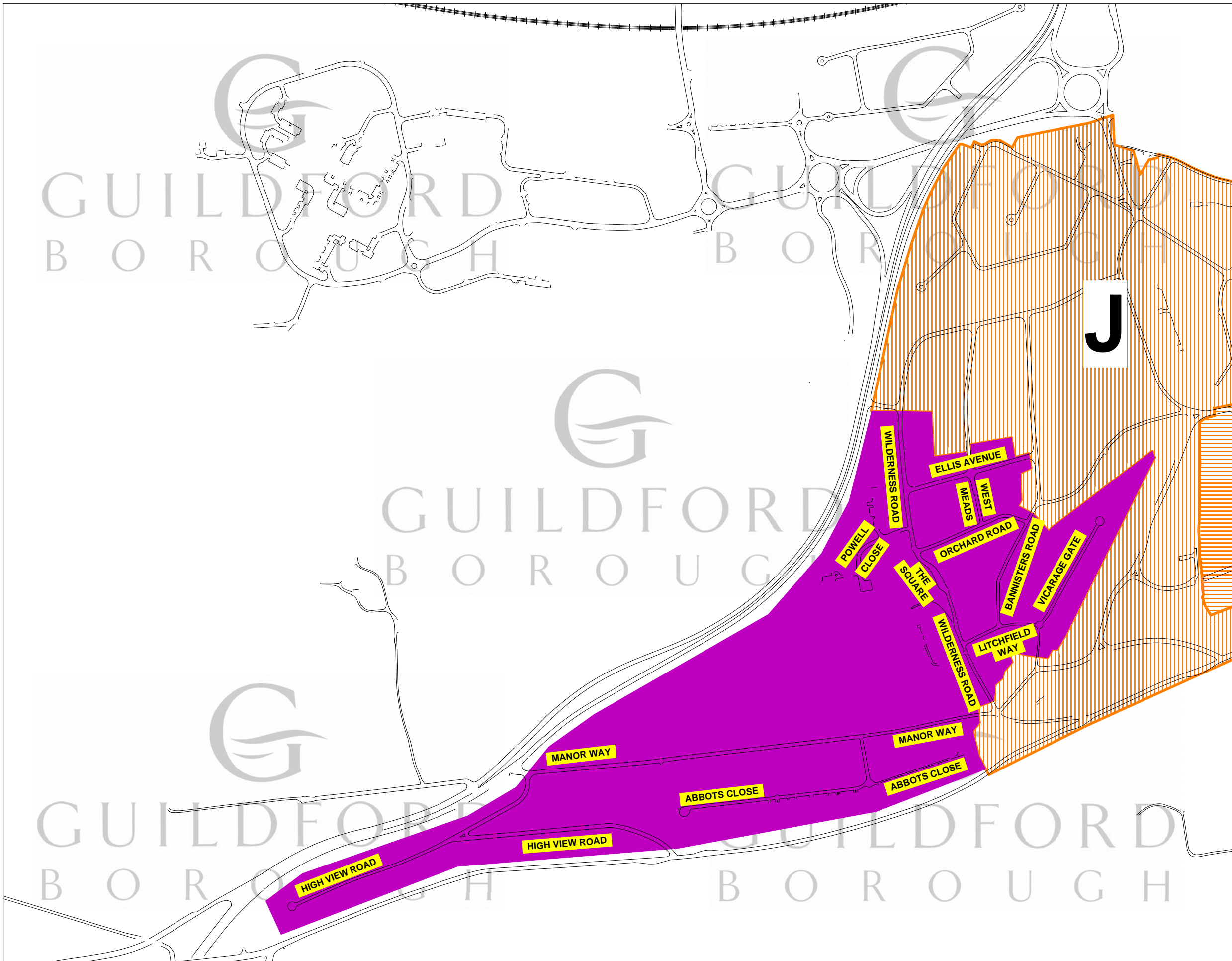





Consultation Area - Onslow Village

ANNEXE 2



Key

-  Area F (2/99 rev 6/09)
-  Area J (9/03)
-  Consultation Area

"This map is reproduced from Ordnance Survey material with the permission of Ordnance Survey on behalf of the Controller of Her Majesty's Stationery Office Crown Copyright.

Unauthorised reproduction infringes Crown Copyright and may lead to prosecution or Civil proceedings.

Guildford Borough Council
Licence No. 100019625, 2011"

Copyright GBC 2011

Print Date 05/09/2011



Not To Scale